



65 Mile **BIKES NOT BOMBS** Bike-A-Thon Route


Preparing to ride

- Ride departs at **9:00 AM**
- You need a helmet!
Get one at the rider check in tent
- Tires pumped up?
Get air at the mechanics tent
- Got water?
Get bottle at the merchandise tent
Fill up your bottle at the water tent
- Sunscreen at the first aid tent
- *Have fun!!!*

How to read this cue sheet

- 2.9 Cumulative distance (in miles) at the turn
- Continue on road with different name
- 1.6** Leg distance (in miles) to travel until the next turn
-  Shaded rows are repeated between boxes
- (135) Numbered highways (state or US)
-  Indicates a very short leg. Make sure you keep your eyes on this cue sheet because you'll need to turn again very soon.










Follow the paint











 You'll see this marking as you ride. Follow the arrows. This route is marked entirely with **white paint**.










Need help on the ride?










Call 617-522-0222

We will help if you need directions or mechanical / medical assistance.

0	Start @ Stony Brook T Stop and head west on Boylston St → Moraine St 0.6	Lost? Call 617-522-0222
0.6	 Pondview Ave 0.1	
0.7	 Perkins St 0.2	
0.9	 Chestnut St  0.1	
1	 Chestnut St 0.6	
1.6	 Walnut St 0.2	
1.8	 Warren St  0.1	
1.9	 Dudley St 0.4	

1.9	 Dudley St 0.4	Lost? Call 617-522-0222
2.3	 Lee St  0.1	
2.4	 Warren St 0.5	
2.9	 Heath St 1	
3.9	 Hammond St 0.9	
4.8	 Beacon St 0.8	
5.6	 Grant Ave 0.5	
6.1	 Commonwealth Ave 5.1	
11.2	 Newton St → Ash St 1.9	

11.2	 Newton St → Ash St 1.9	Lost? Call 617-522-0222
13.1	 School St 0.6	
13.7	 Boston Post Rd 0.3	
14	 Concord Rd 0.8	
14.8	 Concord Rd 0.9	
15.7	 Concord Rd → Tower Rd 3	
18.7	 Lincoln Rd 0.4	
19.1	 Sandy Pond Rd 0.6	
19.7	 Baker Bridge Rd 1.2	


19.7	 Baker Bridge Rd 1.2	Lost? Call 617-522-0222
20.9	 (126) Concord Rd  0.1	
21	 Rest stop at The Food Project	
21	 (126) Concord Rd 1.1	
22.1	 (117) S Great Rd 1.6	
23.7	 Sudbury Rd 0.8	
24.5	 Old Road to 9 Acre Corner 0.5	
25	 Williams Rd 0.8	

Continued on other side...

...continued from other side

- 25 ↖ Williams Rd **0.8**
- Deacon Haynes Rd →
- 25.8 ↖ Old Marlboro Rd →
Old Pickard Rd → Dakin Rd →
Pantry Rd → Concord Rd **3.9**
- 29.7 ↖ Newbridge Rd **0.9**
- 30.6 ↗ Water Row **0.9**
- 31.5 ↖ (27) Old Sudbury Rd **1.8**
- 33.3 ↖ (20) Boston Post Rd **0.9**



Lost? Call 617-522-0222

- 33.3 ↖ (20) Boston Post Rd **0.9**
- 34.2 ↗ Pine Brook Rd → Rice Rd →
Oak St **5.1**
- 39.3 ↗ Bacon St **0.5**
- 39.8 ↖ Marion St **0.6**
- 40.4 ↗ (135) E Central St **0.4**
- 40.8 ↖ (27) S Main St  **0**
- 40.8 ↗ Pond St **1.5**
- 42.3 ↖ Speen St **0.7**

Lost? Call 617-522-0222

- 42.3 ↖ Speen St **0.7**
- 43 ↖ Coolidge St **1.3**
- 44.3 ↗ (27) N Main St **0.9**
- 45.2 ↖ **Rest stop** at The Peace Abbey
- 45.2 ↖ (27) N Main St **0.3**
- 45.5 ↖ Farm Rd → Bridge St **2.7**
- 48.2 ↖ Farm St → Main St **3.4**
- 51.6 ↗ Claybrook Rd **1.7**
- 53.3 ↖ Central Ave / Centre St **0.3**

Lost? Call 617-522-0222

- 53.3 ↖ Central Ave / Centre St **0.3**
- 53.6 ↗ Fisher St **0.5**
- 54.1 ↖ South St **3.2**
- 57.3 ↗ Great Plain Ave  **0.1**
- 57.4 ↖ Greendale Ave →
Hunting Rd **2**
- 59.4 ↗ Kendrick St → Nahanton St **1.7**
- 61.1 ↗ Dedham St  **0.1**
- 61.2 ↖ Brookline St → Newton St **1.5**

Lost? Call 617-522-0222

- 61.2 ↖ Brookline St → Newton St **1.5**
- 62.7 ⚙️ Newton St **0.5**
- 63.2 ↖ Newton St **0.5**
- 63.7 ↖ Newton St **0.4**
- 64.1 ↖ Goddard Ave → Cottage St →
Perkins St **1.6**
- 65.7 ↗ Emerald Necklace path **0.5**
- 66.2 ↖ Pond St **0.1**
- 66.3 ↗ Centre St **0.2**

Lost? Call 617-522-0222

- 66.3 ↗ Centre St **0.2**
- 66.5 ↖ Seaverns Ave → Gordon St **0.4**
- 66.9 ↖ SW Corridor Park bike path **0.6**
- 67.5 Finish line @ **Green Roots Festival!**

Congratulations!

What's next:

- Grab your **free lunch** at the rider food area
- Enjoy festival from noon - 5:30 pm
- Let us know what you thought of the ride
bikesnotbombs.org/feedback